



Middlebury Institute of
International Studies at Monterey
Center for the Blue Economy

Ocean Climate Action Summit

Participant Travel & Meeting Itinerary

Center for the Blue Economy P.O.C.s

Jason Scorse Cell: 831-239-2333

Rachel Christopherson Cell: 831-277-0529

Agenda Overview for Friday, October 18

8:30-8:50am	Check in and refreshments, Holland Center Courtyard 426 Van Buren Street, Monterey, 93940
9:00am	Ocean Action Climate Summit begins with welcome from organizers, in the main meeting room, Morse Building room B104
9:20-9:40am	Keynote address from the Honorable Betty T. Yee, California State Controller
9:40-9:50am	Keynote from Heirs to Our Oceans youth climate activists
10:00am	Goals for the day and larger vision for the Ocean Climate Action/Blue New Deal
10:30am	Break
10:45-12:00pm	Breakout Session 1
12:00-1:00pm	Lunch
1:00 – 2:30pm	Breakout Sessions #2
2:30 – 4:00	Facilitated report from breakout sessions to full group
4:00 – 4:15	Break
4:15 – 4:45	Proposed revisions of Ocean Climate Action Plan & taking it to the states and the national level
4:45 – 5:00	Open discussion/review of day
5:30 – 7:30	Offsite reception at the Stanford Hopkins Marine Station Library: 120 Ocean View Blvd., Pacific Grove, CA 93950

Driving Directions from US-101 to 426 Van Buren Street, Monterey, CA 93940

From US-101 South, take exit 336 Monterey/Peninsula. Merge onto CA-156 West. CA-156 West is a two-lane, rural highway, that will “T” into CA-1 in roughly 6 miles. Follow signs to merge onto CA-1 South and continue on CA-1 South for roughly 11 miles. From CA-1 South, take exit 402B Del Monte/Pacific Grove. Merge onto Del Monte Avenue and continue roughly two miles, keeping in the left-hand lanes, and veering slightly left toward downtown Monterey. Entering downtown Monterey (past Washington Street), keep in the middle lane to stay straight on Del Monte Avenue, which will “T” into Van Buren Street. Turn left on Van Buren Street, and continue straight through the light at West Franklin Street. The entrance to the Holland Center courtyard and the Morse Building will be on the right in roughly half a block, located at 426 Van Buren Street, Monterey, CA 93940. A detailed parking map is below.

From US 101 North, Take exit 317 from US-101 N toward Chualar, continue on Grant, then left onto Chualar River Road/Main Street. You’ll stay right to stay on Chualar/River Road. The road will veer left and become River Road County Route G17 in about 2 miles. You’ll be on River Road about 9 miles. Merge onto Highway 68 West toward Monterey. You’ll be on Hwy 68 West about 17 miles. Take exit 401A for CA-1 South toward Monterey. Take the very next exit for Fremont Street/Monterey Peninsula College. Stay straight on Fremont, keeping in the right hand lane. Fremont becomes Munras Avenue as you approach downtown Monterey. Turn left on Pearl Street, staying in the left hand lane to stay straight going up the hill on Jefferson. Turn right on Van Buren to find venue, which will be on left.



View to entrance to Holland Courtyard and Morse Building. Participants will proceed up the driveway shown here to check in and get morning refreshments in the outside courtyard. The main meeting room is in the building with the flags on it, Morse Building, room B104, 426 Van Buren Street, Monterey, 93940.



View of Holland Courtyard. The morning check in and refreshments will be off to the right in the outside courtyard. Our lunch will be served inside the Holland Center, and seating for lunch will be available both inside and outside in the courtyard.



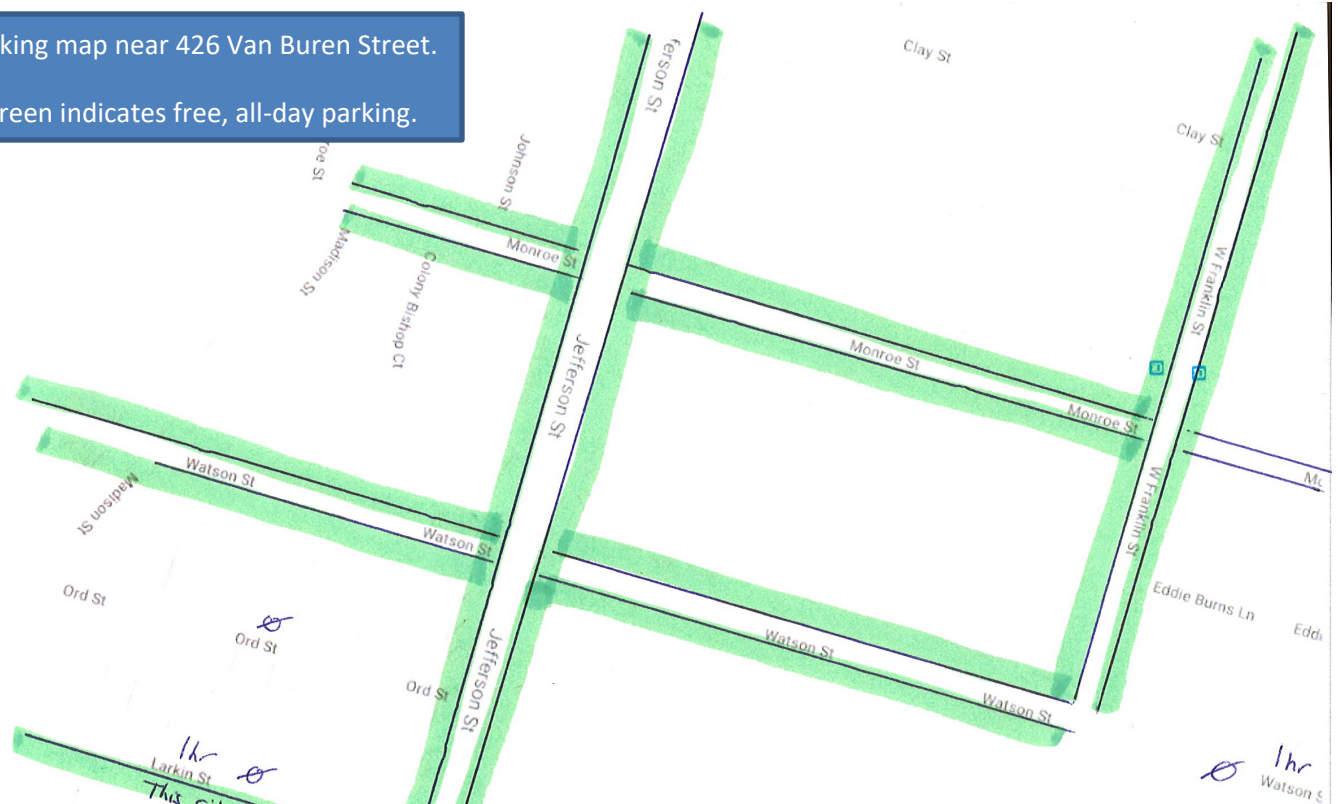
View of entrance to room B104. The entrance to room B104 is just past the redwood tree, nearest the stairwell leading to our upstairs breakout rooms.

Campus Map and Parking

We will be in the Morse Building (#4) and the Holland Center (#6), with parking available for free in the neighborhoods above Van Buren or \$4.00 for all day parking in City Lot #4 (entrance Van Buren) or City Lot #8 (entrance from Pierce). No parking in student/faculty/staff lots please (unless noted due to mobility issues).



Parking map near 426 Van Buren Street.
Green indicates free, all-day parking.

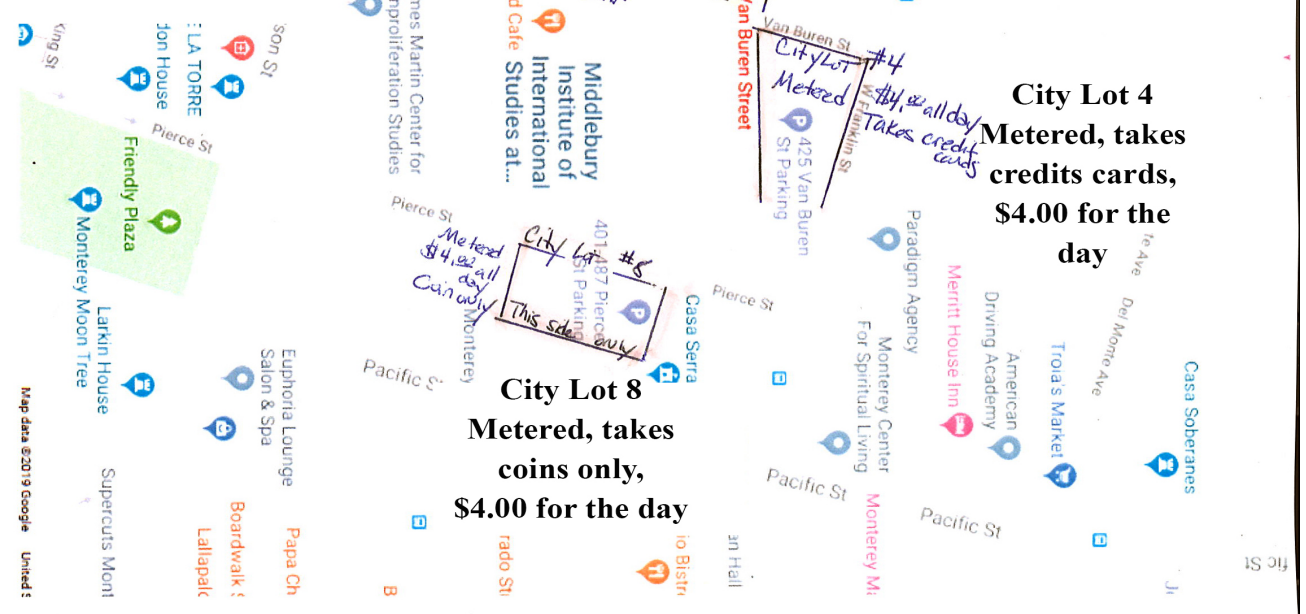


Free parking all-day south-east side of Larkin

Free, all-day parking on Jefferson , Watson, and Monroe above Larkin, and on West Franklin above Watson

Free parking all day south-east side of VanBuren

1hr
This side only
Google
VASQUITZ ADOBE
1hr
This side only

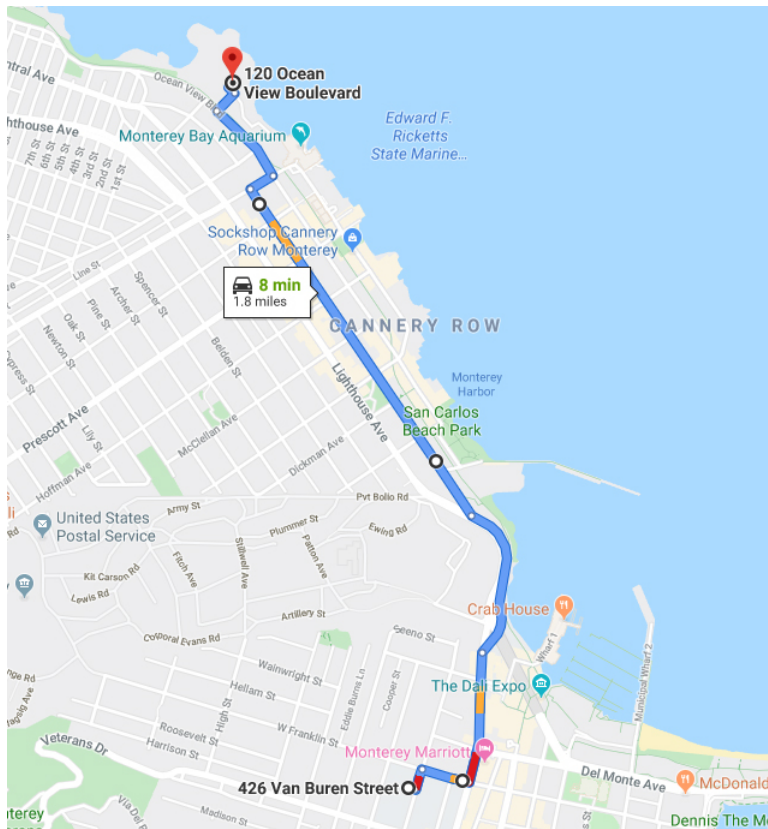


City Lot 4
Metered, takes credits cards, \$4.00 for the day


City Lot 8
Metered, takes coins only, \$4.00 for the day

Map data ©2019 Google, United States

Driving Directions to Hopkins Marine Station Library, 120 Ocean View Blvd., Pacific Grove, CA 93950



From 426 Van Buren Street, head to West Franklin Street. Turn right on West Franklin Street. Turn left onto Pacific Street. Pacific Street becomes Lighthouse Avenue briefly—keep in the right-hand lane and veer right onto Foam Street. Stay in the right-hand lane on Foam Street until it “Ts” into David Avenue. Turn right on David Avenue. Turn left at the stop sign at Ocean View Blvd/Wave Street. Continue straight past the stop sign at Eardley Avenue, and you’ll see a driveway for the Stanford Marine Station in about ½ block on the right. Turn into the driveway, and park in any available spot. The Harold A. Miller Marine Biology Library is off to the right-hand side of the complex of buildings. Drive time is roughly 10-minutes.



Entrance to Hopkins Marine Station from Ocean View Blvd.



Entrance to Harold A. Miller Marine Biology Library

Walking/Biking Directions: To connect to the Monterey Bay Coastal Trail, turn right on West Franklin from Van Buren, left on Alvarado Street. Continue straight through the Portola Plaza and Custom House Plaza and you’ll connect to the trail. Stay on the trail past the Monterey Bay Aquarium, and the Hopkins station is ½ block beyond Eardley Avenue. 20-minutes via bicycle and 40-minutes via walking. 2 miles total distance.